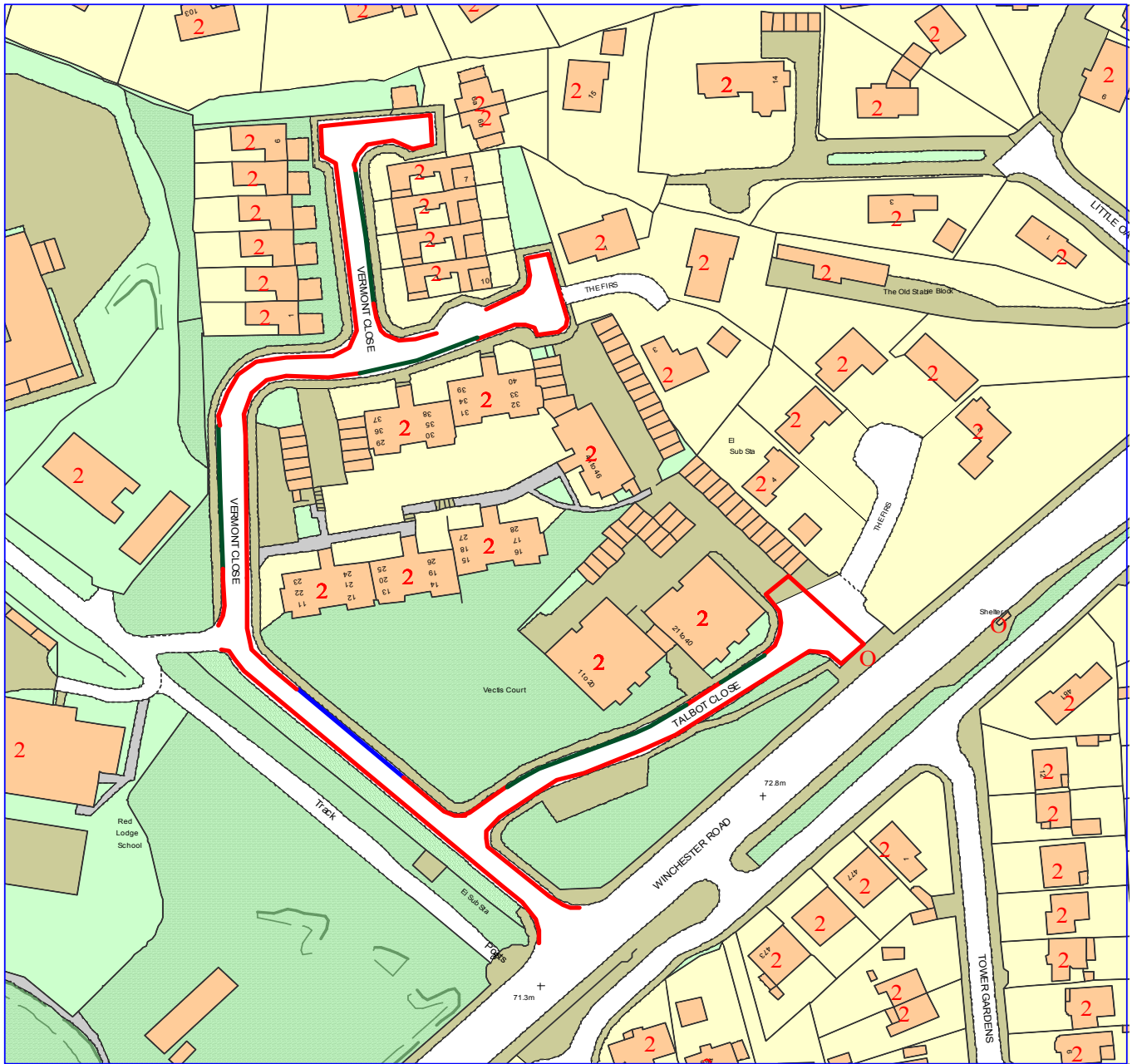







Map showing a possible design for a standard permit scheme in Vermont/Talbot Close
 With 2 Hour Limited Waiting Except Permit Holders which was not acceptable to the residents.



Based on the Ordnance Survey's 2007 Map with the permission of the Controller of Her Majesty's Stationery Office, Crown Copyright Reserved
 Unauthorised reproduction infringes Crown Copyright and may lead to prosecution or civil proceedings. Southampton City Council Licence No 100019679. 2007

Key  Proposed No Waiting at Any Time parking restrictions  Proposed 2 Hour Limited Waiting, 8am to 6pm, Mon to Fri, except Permit Holders (No return to same street same day)  Proposed 30 minute Limited Waiting, 8am to 6pm, Sun to Sat (No return within 30 minutes)	 NORTH
--------------------------------------------------------------------------------------------------------------------------------------------------------------------------------------------------------------------------------------------------------------------------------------------------------------------------------------------------------------------------------------------------------------------------------------------------------------------------------------------------------------------------------------------------------	------------------------------------------------------------------------------------------------

 SOUTHAMPTON CITY COUNCIL	Mick Bishop Head of Highways and Parking 45 Castle Way Southampton, SO14 2PD	Draw n by: Graham Muir
	Drawing Title Map showing proposed parking restrictions in Talbot Close and Vermont Close	Date: 22/4/09
	Scale: 1:1250 Plan No: GMBVCTC2	